PARTMENT OF HOMELAND SECURITY
/ Emergency Management Agency
nal Flood Insurance Program

# ELEVATION CERTIFICATE

Important: Read the instructions on pages 1-9.

04300

OMB No. 1660-0008
Expires March 31, 2012

## SECTION A - PROPERTY INFORMATION

| | For Insurance Company Use: |
|---|---|
| A1. Building Owner's Name Raymond W. Porter | Policy Number |
| A2. Building Street Address (including Apt., Unit, Suite, and/or Bldg. No.) or P.O. Route and Box No.<br>21536 Coopertown Road | Company NAIC Number |

City Tilghman State MD ZIP Code 21671

A3. Property Description (Lot and Block Numbers, Tax Parcel Number, Legal Description, etc.)
Tax Map 44A, Parcel 43

A4. Building Use (e.g., Residential, Non-Residential, Addition, Accessory, etc.) Residential
A5. Latitude/Longitude: Lat. 38°42'59.0" Long. 076°19'58.0" Horizontal Datum: ☐ NAD 1927 ☒ NAD 1983
A6. Attach at least 2 photographs of the building if the Certificate is being used to obtain flood insurance.
A7. Building Diagram Number 8
A8. For a building with a crawlspace or enclosure(s):
a) Square footage of crawlspace or enclosure(s) 938 sq ft
b) No. of permanent flood openings in the crawlspace or enclosure(s) within 1.0 foot above adjacent grade 12
c) Total net area of flood openings in A8.b 1008 sq in
d) Engineered flood openings? ☐ Yes ☒ No

A9. For a building with an attached garage:
a) Square footage of attached garage N.A. sq ft
b) No. of permanent flood openings in the attached garage within 1.0 foot above adjacent grade N.A.
c) Total net area of flood openings in A9.b N.A. sq in
d) Engineered flood openings? ☐ Yes ☐ No

## SECTION B - FLOOD INSURANCE RATE MAP (FIRM) INFORMATION

| B1. NFIP Community Name & Community Number | B2. County Name | B3. State |
|---|---|---|
| Talbot Co. - 240066 | Talbot | MD |

| B4. Map/Panel Number | B5. Suffix | B6. FIRM Index Date | B7. FIRM Panel Effective/Revised Date | B8. Flood Zone(s) | B9. Base Flood Elevation(s) (Zone AO, use base flood depth) |
|---|---|---|---|---|---|
| 0035 | A | June 16, 1992 | May 15, 1985 | A6 | 6 |

B10. Indicate the source of the Base Flood Elevation (BFE) data or base flood depth entered in Item B9.
☐ FIS Profile ☒ FIRM ☐ Community Determined ☐ Other (Describe) _____
B11. Indicate elevation datum used for BFE in Item B9: ☒ NGVD 1929 ☐ NAVD 1988 ☐ Other (Describe) _____
B12. Is the building located in a Coastal Barrier Resources System (CBRS) area or Otherwise Protected Area (OPA)? ☐ Yes ☒ No
Designation Date _____ ☐ CBRS ☐ OPA

## SECTION C - BUILDING ELEVATION INFORMATION (SURVEY REQUIRED)

C1. Building elevations are based on: ☐ Construction Drawings* ☐ Building Under Construction* ☒ Finished Construction
*A new Elevation Certificate will be required when construction of the building is complete.
C2. Elevations – Zones A1-A30, AE, AH, A (with BFE), VE, V1-V30, V (with BFE), AR, AR/A, AR/AE, AR/A1-A30, AR/AH, AR/AO. Complete Items C2.a-h below according to the building diagram specified in Item A7. Use the same datum as the BFE.
Benchmark Utilized NGS PID No. AC9963 Vertical Datum NGVD29
Conversion/Comments AC9963 with published elev. of 7.34' NAVD88 converted to 8.12' NGVD29 utilizing Corpscon v6.0.1

| | | | Check the measurement used. |
|---|---|---|---|
| a) | Top of bottom floor (including basement, crawlspace, or enclosure floor) | 3.8 | ☒ feet ☐ meters (Puerto Rico only) |
| b) | Top of the next higher floor | 7.6 | ☒ feet ☐ meters (Puerto Rico only) |
| c) | Bottom of the lowest horizontal structural member (V Zones only) | N.A | ☐ feet ☐ meters (Puerto Rico only) |
| d) | Attached garage (top of slab) | N.A | ☐ feet ☐ meters (Puerto Rico only) |
| e) | Lowest elevation of machinery or equipment servicing the building (Describe type of equipment and location in Comments) | 7.8 | ☒ feet ☐ meters (Puerto Rico only) |
| f) | Lowest adjacent (finished) grade next to building (LAG) | 4.2 | ☒ feet ☐ meters (Puerto Rico only) |
| g) | Highest adjacent (finished) grade next to building (HAG) | 4.6 | ☒ feet ☐ meters (Puerto Rico only) |
| h) | Lowest adjacent grade at lowest elevation of deck or stairs, including structural support | N.A | ☐ feet ☐ meters (Puerto Rico only) |

## SECTION D - SURVEYOR, ENGINEER, OR ARCHITECT CERTIFICATION

This certification is to be signed and sealed by a land surveyor, engineer, or architect authorized by law to certify elevation information. *I certify that the information on this Certificate represents my best efforts to interpret the data available. I understand that any false statement may be punishable by fine or imprisonment under 18 U.S. Code, Section 1001.* ☐
Check here if comments are provided on back of form. Were latitude and longitude in Section A provided by a licensed land surveyor? ☒ Yes ☐ No

Certifier's Name Robert M. Hughes License Number 21049
Professional Land Surveyor Company Name Robert M. Hughes & Associates, Inc.
Address 304 North Talbot Street City St. Michaels State MD ZIP Code 21663
Signature Date 6/15/10 Telephone 410-745-9800

| IMPORTANT: In these spaces, copy the corresponding information from Section A. | For Insurance Company Use: |
|---|---|
| Building Street Address (including Apt., Unit, Suite, and/or Bldg. No.) or P.O. Route and Box No.<br>21536 Coopertown Road | Policy Number |
| City Tilghman State MD ZIP Code 21671 | Company NAIC Number |

## SECTION D - SURVEYOR, ENGINEER, OR ARCHITECT CERTIFICATION (CONTINUED)

Copy both sides of this Elevation Certificate for (1) community official, (2) insurance agent/company, and (3) building owner.

Comments 1. C2.e) is baseboard heating elements within the living space
2. RMH Job No. 10032

Signature Date 6/15/10

☐ Check here if attachments

## SECTION E - BUILDING ELEVATION INFORMATION (SURVEY NOT REQUIRED) FOR ZONE AO AND ZONE A (WITHOUT BFE)

For Zones AO and A (without BFE), complete Items E1-E5. If the Certificate is intended to support a LOMA or LOMR-F request, complete Sections A, B, and C. For Items E1-E4, use natural grade, if available. Check the measurement used. In Puerto Rico only, enter meters.

E1. Provide elevation information for the following and check the appropriate boxes to show whether the elevation is above or below the highest adjacent grade (HAG) and the lowest adjacent grade (LAG).
a) Top of bottom floor (including basement, crawlspace, or enclosure) is _____._____ ☐ feet ☐ meters ☐ above or ☐ below the HAG.
b) Top of bottom floor (including basement, crawlspace, or enclosure) is _____._____ ☐ feet ☐ meters ☐ above or ☐ below the LAG.

E2. For Building Diagrams 6-9 with permanent flood openings provided in Section A Items 8 and/or 9 (see pages 8-9 of Instructions), the next higher floor (elevation C2.b in the diagrams) of the building is _____._____ ☐ feet ☐ meters ☐ above or ☐ below the HAG.

E3. Attached garage (top of slab) is _____._____ ☐ feet ☐ meters ☐ above or ☐ below the HAG.

E4. Top of platform of machinery and/or equipment servicing the building is _____._____ ☐ feet ☐ meters ☐ above or ☐ below the HAG.

E5. Zone AO only: If no flood depth number is available, is the top of the bottom floor elevated in accordance with the community's floodplain management ordinance? ☐ Yes ☐ No ☐ Unknown. The local official must certify this information in Section G.

## SECTION F - PROPERTY OWNER (OR OWNER'S REPRESENTATIVE) CERTIFICATION

The property owner or owner's authorized representative who completes Sections A, B, and E for Zone A (without a FEMA-issued or community-issued BFE) or Zone AO must sign here. *The statements in Sections A, B, and E are correct to the best of my knowledge.*

Property Owner's or Owner's Authorized Representative's Name

Address City State ZIP Code

Signature Date Telephone

Comments

☐ Check here if attachments

## SECTION G - COMMUNITY INFORMATION (OPTIONAL)

The local official who is authorized by law or ordinance to administer the community's floodplain management ordinance can complete Sections A, B, C (or E), and G of this Elevation Certificate. Complete the applicable item(s) and sign below. Check the measurement used in Items G8 and G9.

G1. ☐ The information in Section C was taken from other documentation that has been signed and sealed by a licensed surveyor, engineer, or architect who is authorized by law to certify elevation information. (Indicate the source and date of the elevation data in the Comments area below.)

G2. ☐ A community official completed Section E for a building located in Zone A (without a FEMA-issued or community-issued BFE) or Zone AO.

G3. ☐ The following information (Items G4-G9) is provided for community floodplain management purposes.

| G4. Permit Number | G5. Date Permit Issued | G6. Date Certificate Of Compliance/Occupancy Issued |
|---|---|---|
| | | |

G7. This permit has been issued for: ☐ New Construction ☐ Substantial Improvement

G8. Elevation of as-built lowest floor (including basement) of the building: _____._____ ☐ feet ☐ meters (PR) Datum _____

G9. BFE or (in Zone AO) depth of flooding at the building site: _____._____ ☐ feet ☐ meters (PR) Datum _____

G10. Community's design flood elevation _____._____ ☐ feet ☐ meters (PR) Datum _____

Local Official's Name Title

Community Name Telephone

Signature Date

Comments

☐ Check here if attachments

# Building Photographs

See Instructions for Item A6.

| | For Insurance Company Use: |
|---|---|
| Building Street Address (including Apt., Unit, Suite, and/or Bldg. No.) or P.O. Route and Box No.<br>21536 Coopertown Road | Policy Number |
| City Tilghman State MD ZIP Code 21671 | Company NAIC Number |

If using the Elevation Certificate to obtain NFIP flood insurance, affix at least two building photographs below according to the instructions for Item A6. Identify all photographs with: date taken; "Front View" and "Rear View"; and, if required, "Right Side View" and "Left Side View." If submitting more photographs than will fit on this page, use the Continuation Page, following.

Front – 6/15/10



Right1 – 6/15/10

Right2 – 6/15/10



# Building Photographs

Continuation Page

| | For Insurance Company Use: |
|---|---|
| Building Street Address (including Apt., Unit, Suite, and/or Bldg. No.) or P.O. Route and Box No.<br>21536 Coopertown Road | Policy Number |
| City Tilghman State MD ZIP Code 21671 | Company NAIC Number |

If submitting more photographs than will fit on the preceding page, affix the additional photographs below. Identify all photographs with: date taken; "Front View" and "Rear View"; and, if required, "Right Side View" and "Left Side View."

Rear – 6/15/10



Left – 6/15/10